































Map Legend

Roads and related symbols

	Free limited-access highway
	Toll limited-access highway
	New road (under construction as of press time)
	Other multilane highway
	Principal highway
	Other through highway
	Other road (conditions vary — local inquiry suggested)
	Unpaved road (conditions vary — local inquiry suggested)
	Ramp; one way route
	Ferry
	Interstate highway; Interstate highway business route
	U.S. highway; U.S. highway business route
	Trans-Canada highway; Autoroute
	Mexican highway or Central American highway
	State or provincial highway
	Secondary state, secondary provincial, or county highway
	County trunk highway
	Construction site or construction zone
	Scenic route
	Best of the Road™ route
	Service area; toll booth or fee booth
	Tunnel; mountain pass
	Interchanges and exit numbers (For most states, the mileage between interchanges may be determined by subtracting one number from the other.)
	Highway distances (segments of one mile or less not shown): Cumulative miles (red): the distance between arrows Intermediate miles (black): the distance between intersections
	Comparative distance 1 mile = 1.609 kilometers 1 kilometer = 0.621 mile







Cities & towns (size of type on map indicates relative population)

	National capital; state or provincial capital
	County seat or independent city
	City, town, or recognized place; neighborhood
	
	Urbanized area
	Separate cities within metropolitan area













Parks, recreation areas, & points of interest

	U.S. or Canadian national park
	U.S. or Canadian national monument, other National Park Service facility, state/provincial park or recreation area
	Park with camping facilities; park without camping facilities
	Campsite; wayside or roadside park
	National forest, national grassland, or city park
	Wilderness area; wildlife refuge
	Point of interest, historic site or monument
	Airport
	Building
	Foot trail
	Golf course or country club
	Hospital or medical center
	Indian reservation
	Information center or Tourist Information Center (T.I.C.)
	Military or governmental installation; military airport
	Rest area with toilets; rest area without toilets

Physical features

	Dam
	Mountain peak; highest point in state/province
	Lake; intermittent lake; dry lake
	River; intermittent river
	Desert; glacier
	Swamp or mangrove swamp

Other symbols

	Area shown in greater detail on inset map
	Inset map page indicator (if not on same page)
	Great River Road
	Port of entry
	Intracoastal waterway
	Railroad
	County or parish boundary and name
	State or provincial boundary
	National boundary
	Continental divide
	Time zone boundary
	Latitude; longitude

Population figures are from the latest available census or are Census Bureau or Rand McNally estimates.

For a complete list of abbreviations that appear on the maps, visit go.randmcnally.com/ABBR.

©2010 Rand McNally